




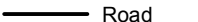

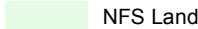
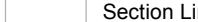

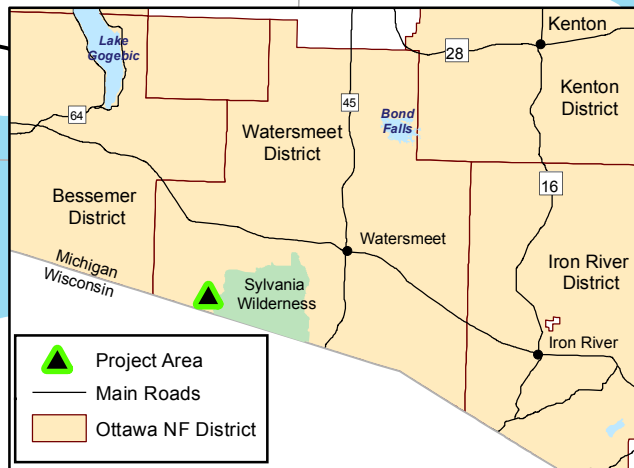


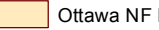



Wilderness Lakes Bike Trail
System Project
Ottawa National Forest
Watersmeet District
Map 2

-  New Whitefish Lake Trailhead Parking Area
-  Original Whitefish Lake Trailhead Parking Area
-  New Trail Segment to Whitefish Lake Trail
-  New Bike Trail Addition
-  Whitefish Lake Trail
-  Road
-  Sylvania Wilderness
-  NFS Lands
-  Section Line
-  Lake



-  Project Area
-  Main Roads
-  Ottawa NF District



Compiled by the Ottawa NF on 8/7/2015 using the most current and complete GIS data available. The GIS data displayed is intended for this project. Using the data other than for what it was created may yield inaccurate or misleading results.



REM Wilderness Lakes Bike Trail System

